

Lake Erie Coastal Stewardship Trail

ESSEX COUNTY & PEELEE ISLAND

The Lake Erie Coastal Stewardship Trail plan will build on existing trail systems to provide a trail corridor to explore the coast.

Legend

Trail Network

- Significant Cultural / Natural Site
- Existing Trailhead
- Potential Trail Route or Corridor
- Potential Side Route
- Existing Trail

Carolinian Canada Stewardship Areas

- Signature Sites
- Biodiversity Hotspots
- Big Picture Core Habitat

Conservation & Policy Land

- National Park
- Provincial Park
- Important Bird Area (IBA)
- Area of Natural & Scientific Interest (ANSI)
- Ecologically Significant Area (ESA)
- Provincially Significant Wetland (PSW)
- County / Municipal Forest
- Other Conservation Land
(Includes National Wildlife Areas, Nature Reserves, Conservation Reserves, Conservation Authorities, NGOs, land trust organizations)
- First Nation

Shoreline Type

- Sand Beach
- Cobble Beach
- Bedrock / Cliff
- Bluff
- Wetland
- Artificial

Shoreline Features

- Colonial Nesting Waterbirds

Landcover

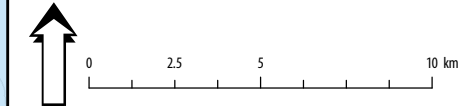
- Developed
- Wetland
- Woodlot
- Lake / River

Infrastructure

- Highway
- Road
- Railway

Other Features

- Municipal Boundary
- Conservation Authority Boundary
- Bathymetry

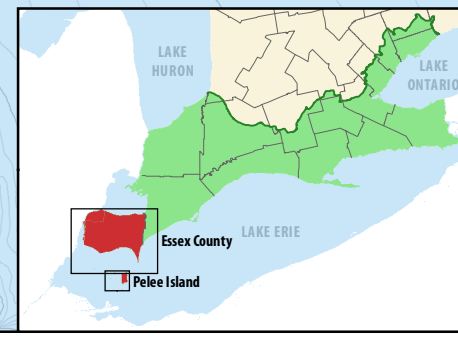
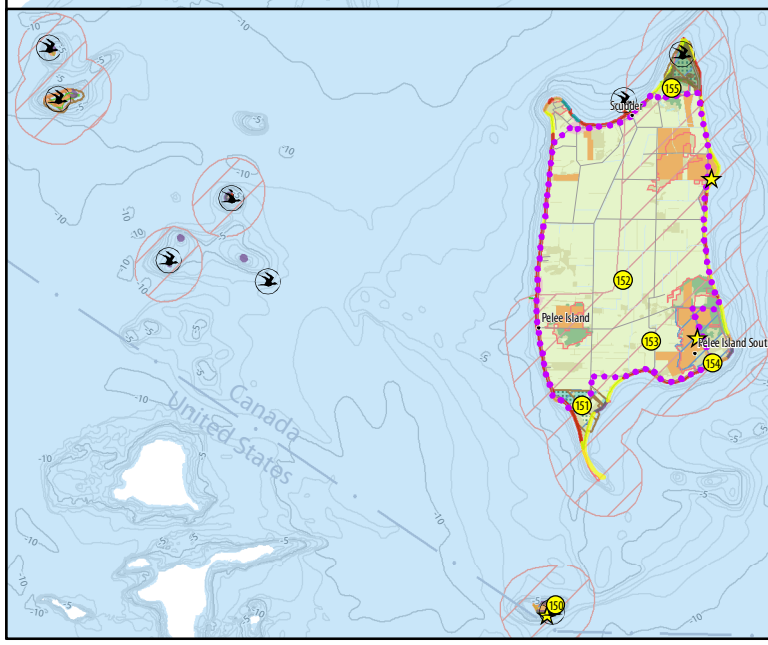


PROJECTION: UTM Zone 17 (metres), NAD83

DATA SOURCES: Carolinian Canada Coalition 2010; Nature Conservancy of Canada 2010; Ministry of Natural Resources 2009; NOAA n.d.



DISCLAIMER: Potential trail routes, corridors and sites for the Lake Erie Coastal Stewardship Trail are for discussion and consultation purposes and are not final. Information shown on these maps may not be complete or accurate. Carolinian Canada Coalition is not responsible for any errors, omissions or deficiencies in these maps.



MICHIGAN

CHATHAM

ESSEX

Essex Region

Lower Thames Valley

LAKE ERIE

Canada
United States

Essex County
Pelee Island